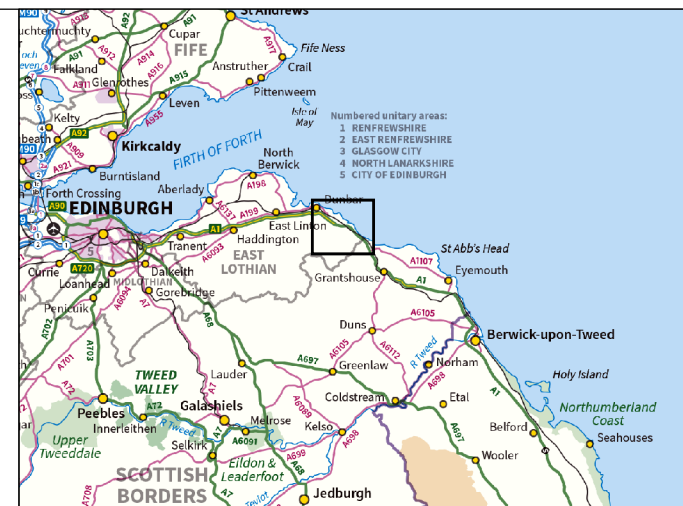
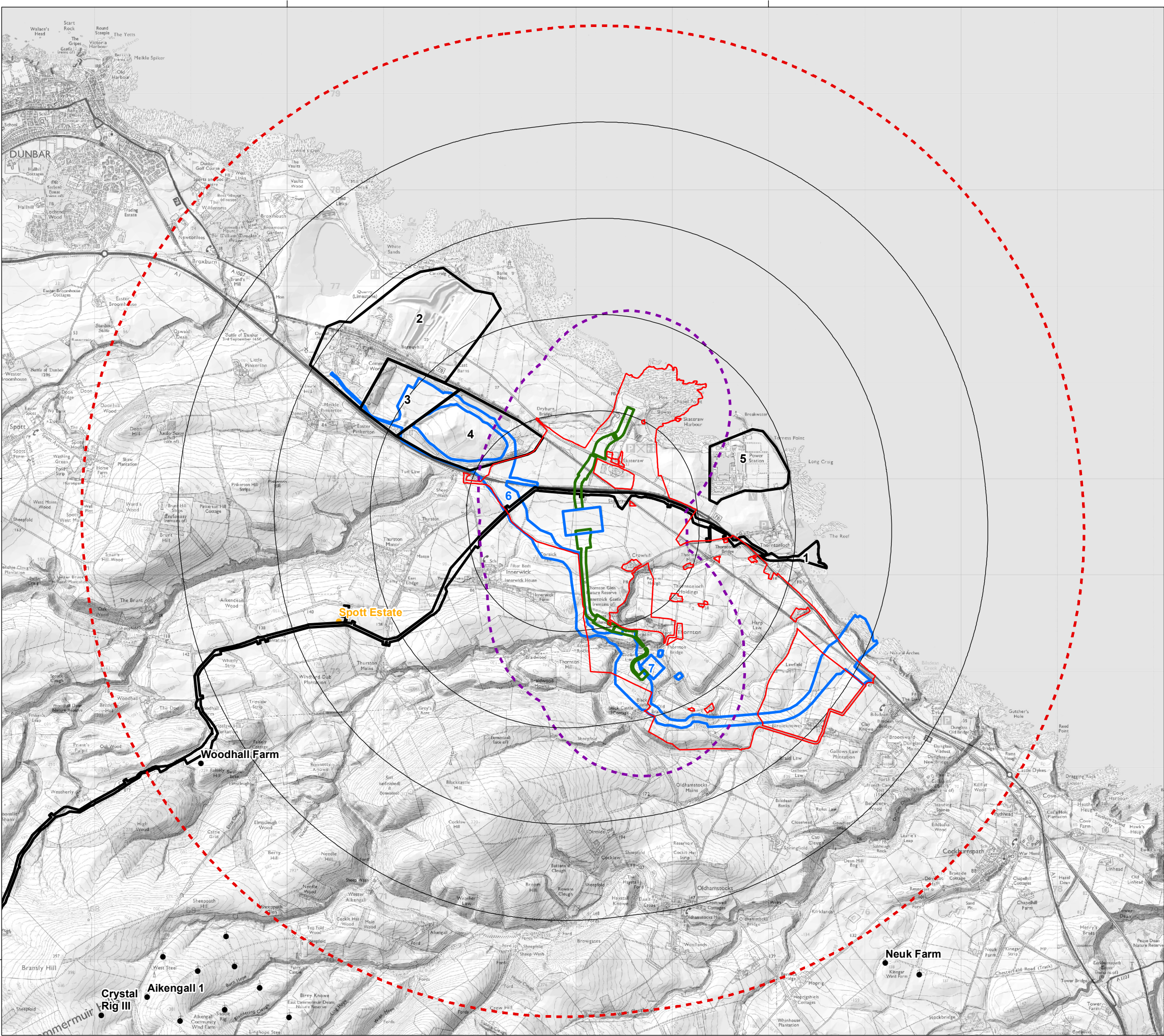


37000 375000



Legend

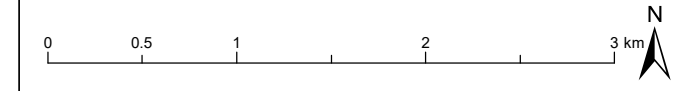
- Electricity Transmission Buildings (indicative)
- Site Boundary
- Route W Cable Corridor
- 1km Radii
- 5km Radius Electricity Transmission Buildings (indicative) Study Area
- 1km Radius Cable Corridor Study Area

Cumulative Wind Farm Status

- Operational
- Scoping

Other Cumulative Developments

- Operational
 1. Near Na Gaoithe Cable Route
 2. Dunbar Cement Plant & Quarry
 3. Dunbar Energy Recovery Facility
 4. Dunbar Landfill
 5. Torness Nuclear Power Station
- Application
 6. Eastern Link - 22/00852/PPM
 7. Branxton Substation - 21/01569/PM and 22/00002/SGC



© Crown copyright and database rights 2023 Ordnance Survey 0100031673.

Project Name
BERWICK BANK WIND FARM

Drawing Title
**FIGURE 6.13
CUMULATIVE DEVELOPMENTS**

Rev	Date	Details	Status	Drwn	Rqst	Chkd	Appd
R1	22/02/2022	First Issue	-	SH	SC	LT	-
R2	17/08/2022	Second Issue	-	SH	SC	LT	-
R3	31/10/2022	Third Issue	-	SH	SC	LT	-
R4	15/03/2023	Fourth Issue	-	SH	SC	LT	-

Drawing Number
LF000010&11-DEV-MAP-213

Scale: 1:40,000 | Plot Size: A3 | Datum: OSGB36 | Projection: BNG

